



3855 North Ocoee Street, Suite 200
Cleveland, TN 37312

SENT BY FEDERAL EXPRESS

December 21, 2012

Mr. Patrick Bowe
Director
Remediation Division
Bureau of Water Protection and Land Reuse
State of Connecticut Department of Energy and Environmental Protection
79 Elm Street
Hartford, CT 06106

Re: Property-Specific Remedial Action Report
Newhall Street Neighborhood
20 Harris Street, Block T
Hamden, Connecticut 06517

Dear Mr. Bowe:

Enclosed please find the Property-Specific Remedial Action Report (RAR) prepared for the property located at 20 Harris Street in Hamden, Connecticut. The Property-Specific RAR summarizes the remediation and restoration activities conducted at the property as required by Consent Order No. SRD-128. Remediation and restoration of this property are complete and were implemented in compliance with the Remedy Selection Plan, the Generic RAP, and the Property-Specific Remedial Action Plan (RAP) approved by the Connecticut Department of Energy and Environmental Protection (DEEP).

Section 2.0 of the enclosed report documents property-specific construction activities, as well as any adjustments to the Property-Specific RAP that were required due to the extent of fill encountered or other field conditions. Please note that any field adjustments made were pursuant to the approved Generic RAP and/or with DEEP oversight and approval. Olin hereby submits this Property-Specific RAR for DEEP approval. As noted below and as required by the Remedy Selection Plan, a copy of the enclosed report has also been provided to the property owner.

Please contact me at (800) 295-6141 if you have any questions regarding this matter.

Sincerely,
OLIN CORPORATION

A handwritten signature in black ink, appearing to read "David M. Share".

David M. Share
Director, Environmental Remediation

cc: John Warfield – 20 Harris Street, Hamden, Connecticut 06517
Curt Richards – Olin
Carrie Hunt – Olin
Nelson Walter – AMEC
Robert Bell – DEEP
Ray Frigon – DEEP
Richard Pearce – Newhall Street Neighborhood Community Liaison
Robert Labulis – Town of Hamden Building Department

**PROPERTY-SPECIFIC REMEDIAL ACTION REPORT
20 HARRIS STREET**

**NON-PUBLIC PROPERTIES
NEWHALL STREET NEIGHBORHOOD
HAMDEN, CONNECTICUT**

Prepared for:



Olin Corporation
3855 North Ocoee Street, Suite 200
Cleveland, TN 37312

Prepared by:



AMEC Environment & Infrastructure, Inc.
1090 Elm Street, Suite 201
Rocky Hill, Connecticut 06067

December 21, 2012

AMEC Project Number: 6107120004.175

**PROPERTY-SPECIFIC REMEDIAL ACTION REPORT
20 HARRIS STREET**

**NON-PUBLIC PROPERTIES
NEWHALL STREET NEIGHBORHOOD
HAMDEN, CONNECTICUT**

Prepared For:



Olin Corporation
3855 North Ocoee Street, Suite 200
Cleveland, TN 37312

Prepared By:



AMEC Environment & Infrastructure, Inc.
1090 Elm Street, Suite 201
Rocky Hill, Connecticut 06067

December 21, 2012

AMEC Project Number: 6107120004.175

A handwritten signature in black ink, appearing to read "Nelson Walter".

Nelson Walter, P.E.
Project Manager


A handwritten signature in black ink, appearing to read "J. Rod Pendleton".

Rod Pendleton, P.G.
Principal Scientist

DOCUMENT CERTIFICATION

I have personally examined and am familiar with the information submitted in this document and all attachments thereto, and I certify, based on reasonable investigation, including my inquiry of those individuals responsible for obtaining the information, that the submitted information is true, accurate and complete to the best of my knowledge and belief. I understand that any false statement made in the submitted information is punishable as a criminal offense under §53a-157b of the Connecticut General Statutes and any other applicable law.

David M. Share, Director, Environmental Remediation



Chief Executive Officer (or duly authorized representative)
Olin Corporation

DOCUMENT CERTIFICATION

I have personally examined and am familiar with the information submitted in this document and all attachments thereto, and I certify, based on reasonable investigation, including my inquiry of those individuals responsible for obtaining the information, that the submitted information is true, accurate and complete to the best of my knowledge and belief. I understand that any false statement made in the submitted information is punishable as a criminal offense under §53a-157b of the Connecticut General Statutes and any other applicable law.

Nelson Walter, Project Manager



AMEC Environment & Infrastructure, Inc.

TABLE OF CONTENTS

1.0	INTRODUCTION	1-1
1.1	Regulatory Status.....	1-1
1.2	Description of Remedy Process	1-1
2.0	PROPERTY-SPECIFIC CONSTRUCTION ACTIVITIES.....	2-1
3.0	REFERENCES	3-1

FIGURES

Figure 2-1 Post-Construction Conditions

TABLES

Table 2-1 Excavation Confirmation XRF Sampling Results

ATTACHMENTS

A Photographs

ACRONYMS AND ABBREVIATION

AMEC	AMEC Environment & Infrastructure, Inc.
bgs	below ground surface
DEEP	Connecticut Department of Energy and Environmental Protection
mg/kg	milligrams per kilogram
NPP	Non-Public Properties
Olin	Olin Corporation
RAP	Remedial Action Plan
RAR	Remedial Action Report
RSP	Remedy Selection Plan
XRF	X-ray fluorescence

1.0 INTRODUCTION

This Property-Specific Remedial Action Report (RAR) was prepared by AMEC Environment & Infrastructure, Inc. (AMEC) on behalf of Olin Corporation (Olin) for the property located at 20 Harris Street in Hamden, Connecticut. This Property-Specific RAR was prepared based on information obtained during remediation activities conducted at the property during the 2012 construction season. This document provides information about the remediation activities completed for the property, which are required by Consent Order SRD-128 entered into by Olin, the Town of Hamden, the Regional Water Authority, the State Board of Education, and the State of Connecticut Department of Energy and Environmental Protection (DEEP). The Consent Order requires Olin to excavate and remove fill material up to 4 feet below ground surface (bgs) from approximately 230 residential properties within the Consent Order boundary.

Section 1 of this report provides a summary of site history and a general description of the remedy process for the Newhall Street Neighborhood. Section 2 of this report describes the construction activities conducted at 20 Harris Street.

1.1 Regulatory Status

In April 2003, the DEEP issued a Consent Order to Olin, the Town of Hamden, South Central Connecticut Regional Water Authority, and the State Board of Education (DEEP, 2003). The Consent Order requires Olin to investigate and remediate the Non-Public Properties (NPP) within the Consent Order boundary of the Newhall Street Neighborhood.

1.2 Description of Remedy Process

In October 2007, a Final Remedy Selection Plan (RSP) was approved and issued by the Commissioner of the DEEP (DEEP, 2007). The remedy for the NPP within the Consent Order boundary is summarized below:

- Excavation of fill within the top 4 feet;
- Disposition of excavated material at authorized off-site facilities;
- Backfilling of excavated areas with clean soil; and
- Restoration of existing features including landscaping, patios, fencing, driveways, etc. that are disturbed during construction activities.

The Final Design - Generic Remedial Action Plan (RAP) (AMEC, 2008), was approved by the DEEP and serves as the basis for remedial action activities within the NPP. The Final Design - Generic RAP details remedial construction activities including excavation of fill to a depth of up to four feet, backfilling excavations, disposition of fill and debris, and restoration of disturbed areas. Detailed plans and specifications regarding the remediation are contained in the Generic RAP and other project plans which have been approved by the DEEP. The Final Design - Generic

RAP and other plans are available at the Town of Hamden Miller Public Library located at 290 Dixwell Avenue, and on the DEEP website at: <http://www.newhallinfo.org>.

Prior to implementing the approved remedial solution, a Property-Specific RAP was prepared for each property owner and submitted to the DEEP for approval. The purpose of the Property-Specific RAP was to provide the homeowner with information regarding the planned construction activities, temporary relocation requirements (if necessary), access provisions, an estimated time table to complete the planned work, and a description of plans to restore the property to existing conditions.

2.0 PROPERTY-SPECIFIC CONSTRUCTION ACTIVITIES

During the 2012 construction season, Olin completed the excavation, backfill, and restoration of the property in accordance with the Final Design - Generic RAP and the Property-Specific RAP. Figure 2-1 shows the areas where excavation occurred on the property and the locations of excavation confirmation samples. Excavation confirmation samples were collected in accordance with Section 3.2.3 - Confirmatory Sampling of the Final Design - Generic RAP, including adherence to the sampling frequency requirements. X-ray fluorescence (XRF) excavation confirmation sampling results are presented in Table 2-1.

As indicated in Table 2-1, all confirmation sampling results indicate total lead concentrations less than the criteria of 400 mg/kg approved by DEEP in the Final Design - Generic RAP.

The following is a description of changes from the Property-Specific RAP that were necessitated because of field conditions and/or details regarding the marker barrier installed following excavation activities:

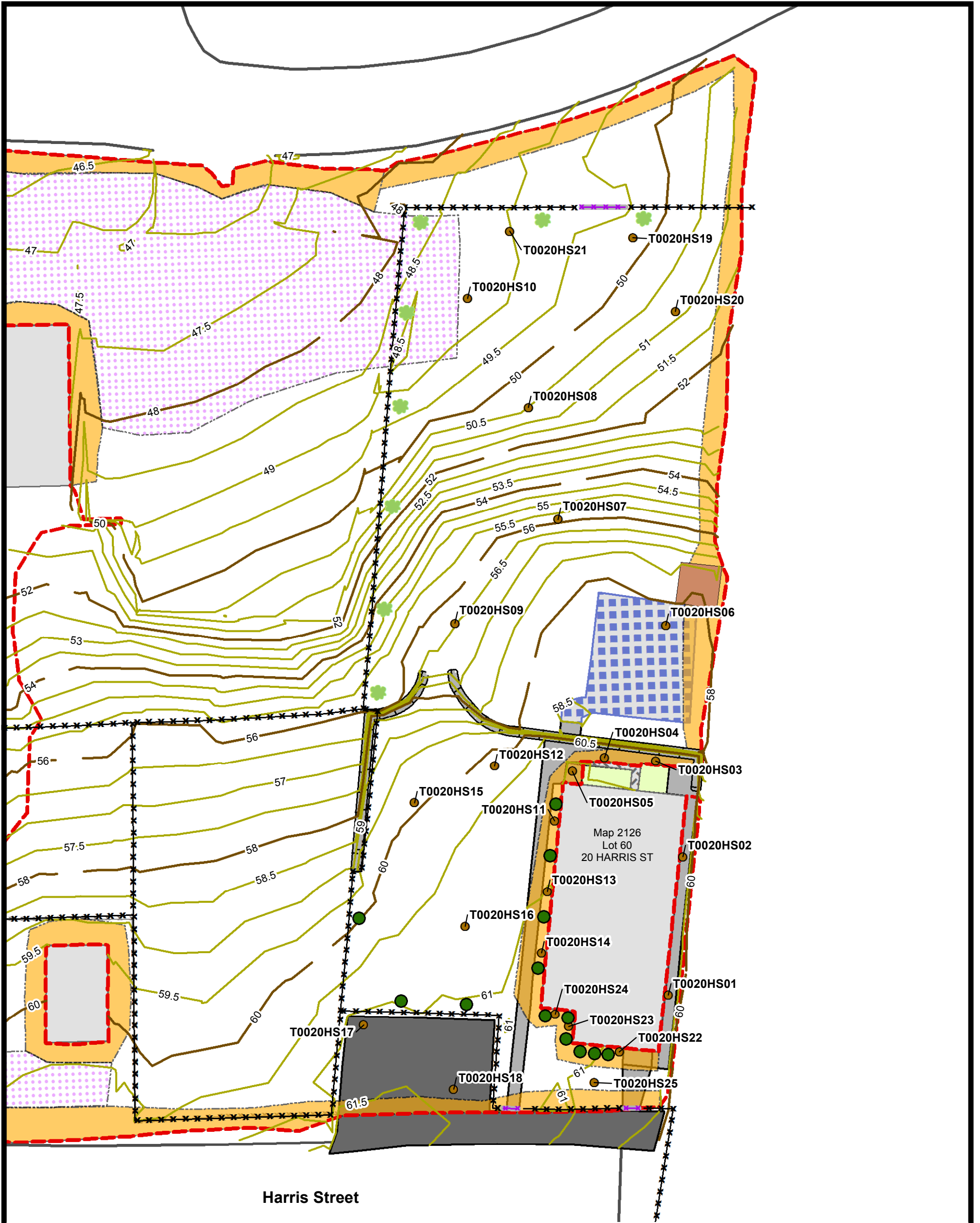
- In some locations on the property, fill material was present at depths greater than 4 feet below ground surface (bgs). This fill material was left in place, covered by an orange geotextile fabric, and backfilled with clean soil in accordance with the Final Design - Generic RAP. Figure 2-1 shows the approximate area of geotextile fabric identifying the presence of fill at a depth greater than 4 feet bgs.
- In some locations, it was necessary to leave fill material in place at depths less than 4 feet bgs in order to avoid jeopardizing the integrity of a structure or a feature that was to be left in place. This fill material was left in place, covered by an orange geotextile fabric and/or concrete, and backfilled with clean soil in accordance with the Final Design - Generic RAP. Figure 2-1 shows the approximate area of geotextile fabric/concrete identifying the presence of fill at a depth less than 4 feet bgs.

Photographs of construction activities and the restored property are presented in Attachment A.

3.0 REFERENCES

- DEEP, 2003. Order No. SRD-128, State Of Connecticut vs. Town Of Hamden, South Central Connecticut Regional Water Authority, State Board Of Education, and Olin Corporation. State of Connecticut Department of Energy and Environmental Protection, April 16, 2003.
- DEEP, 2007. Remedy Selection Plan, Newhall Street, Neighborhood Remediation Project. State of Connecticut Department of Energy and Environmental Protection, October 2007
- AMEC, 2008. Final Design - Generic Remedial Action Plan, Non-Public Properties, Newhall Street Neighborhood, Hamden, Connecticut. AMEC Environment & Infrastructure, Inc., August 19, 2008.

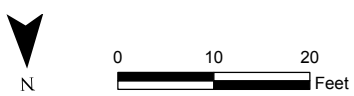
FIGURES



Harris Street

Legend

- | | | | |
|--|---|------------------------------|-----------------------|
| Approximate Extent of Orange Marker Barrier Covering Fill > 4 ft bgs Remaining on Property | Excavation Confirmation Sample | New Fence | New Shrub |
| Approximate Extent of Marker Barrier Covering Fill < 4 ft bgs Remaining on Property | Limits of Excavation | New Fence Gate | New Tree |
| | Final Elevation Contour (2-ft interval) | New Wall | Stairs/Basement Hatch |
| | Final Elevation Contour (0.5-ft interval) | New Asphalt Driveway | Concrete |
| | | New Concrete Sidewalk/Stairs | |
| | | New Flagstone Patio | |
| | | New Shed | |



Note: All grass areas disturbed by excavation were restored with sod and/or seed/mulch.

Prepared/Date: BRP 11/15/12
Checked/Date: DRP 11/15/12

TABLES

**TABLE 2-1
EXCAVATION CONFIRMATION XRF SAMPLING RESULTS**

**20 HARRIS STREET
NEWHALL STREET NEIGHBORHOOD
HAMDEN, CONNECTICUT**

Location ID	Location Type	Field Sample ID	Sample Date	Top Depth (ft,bgs)	Bottom Depth (ft,bgs)	Parameter	Result	Final Qualifier	Unit of Measure
T0020HS01EX	PEB	T0020HS-SON0103EX	17-May-12	3	3	Lead	50	U	MG/KG
T0020HS02EX	PEB	T0020HS-SON0202EX	17-May-12	2	2	Lead	104		MG/KG
T0020HS03EX	PES	T0020HS-SON0302EX	09-Jul-12	2	2	Lead	62		MG/KG
T0020HS04EX	PES	T0020HS-SON0402EX	09-Jul-12	2	2	Lead	50	U	MG/KG
T0020HS05EX	PES	T0020HS-SON0502EX	09-Jul-12	2	2	Lead	50	U	MG/KG
T0020HS06EX	PEB	T0020HS-SON0603EX	09-Jul-12	3	3	Lead	50	U	MG/KG
T0020HS07EX	PEB	T0020HS-SON0703EX	09-Jul-12	3	3	Lead	59		MG/KG
T0020HS08EX	PEB	T0020HS-SON0801EX	10-Jul-12	1	1	Lead	50	U	MG/KG
T0020HS09EX	PEB	T0020HS-SON0902EX	10-Jul-12	2	2	Lead	182		MG/KG
T0020HS10EX	PEB	T0020HS-SON1002EX	10-Jul-12	2	2	Lead	59		MG/KG
T0020HS11EX	PES	T0020HS-SON1101EX	10-Jul-12	1	1	Lead	73		MG/KG
T0020HS12EX	PEB	T0020HS-SON1202EX	10-Jul-12	2	2	Lead	50	U	MG/KG
T0020HS13EX	PES	T0020HS-SON1301EX	11-Jul-12	1	1	Lead	161		MG/KG
T0020HS14EX	PES	T0020HS-SON1401EX	11-Jul-12	1	1	Lead	321		MG/KG
T0020HS15EX	PEB	T0020HS-SON1502EX	11-Jul-12	2	2	Lead	134		MG/KG
T0020HS16EX	PEB	T0020HS-SON1602EX	11-Jul-12	2	2	Lead	50	U	MG/KG
T0020HS17EX	PEB	T0020HS-SON1702EX	11-Jul-12	2	2	Lead	50	U	MG/KG
T0020HS18EX	PEB	T0020HS-SON1802EX	11-Jul-12	2	2	Lead	50	U	MG/KG
T0020HS19EX	PEB	T0020HS-SON1902EX	11-Jul-12	2	2	Lead	55		MG/KG
T0020HS20EX	PEB	T0020HS-SON2003EX	11-Jul-12	3	3	Lead	50	U	MG/KG
T0020HS21EX	PES	T0020HS-SON2103EX	20-Jul-12	3	3	Lead	50	U	MG/KG
T0020HS22EX	PES	T0020HS-SON2202EX	30-Jul-12	2	2	Lead	122		MG/KG
T0020HS23EX	PES	T0020HS-SON2302EX	30-Jul-12	2	2	Lead	167		MG/KG
T0020HS24EX	PES	T0020HS-SON2402EX	30-Jul-12	2	2	Lead	50	U	MG/KG
T0020HS25EX	PEB	T0020HS-SON2503EX	30-Jul-12	3	3	Lead	50	U	MG/KG

Notes: bgs - below ground surface

ft - feet

KG - kilograms

MG - milligrams

PEB - sample from bottom of excavation

PES - sample from perimeter of excavation

U - not detected at a concentration above the reporting limit

XRF - x-ray fluorescence

**ATTACHMENT A
PHOTOGRAPHS**



View looking southwest at partially backfilled front yard.



View looking southwest at excavated side yard.



View looking north at excavated back yard.



View looking south at restored front yard



View facing north at restored back yard.



View facing south at restored back yard.